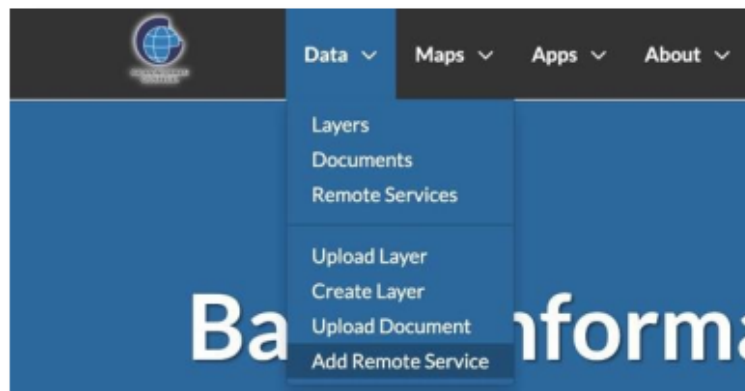


Add Remote Services

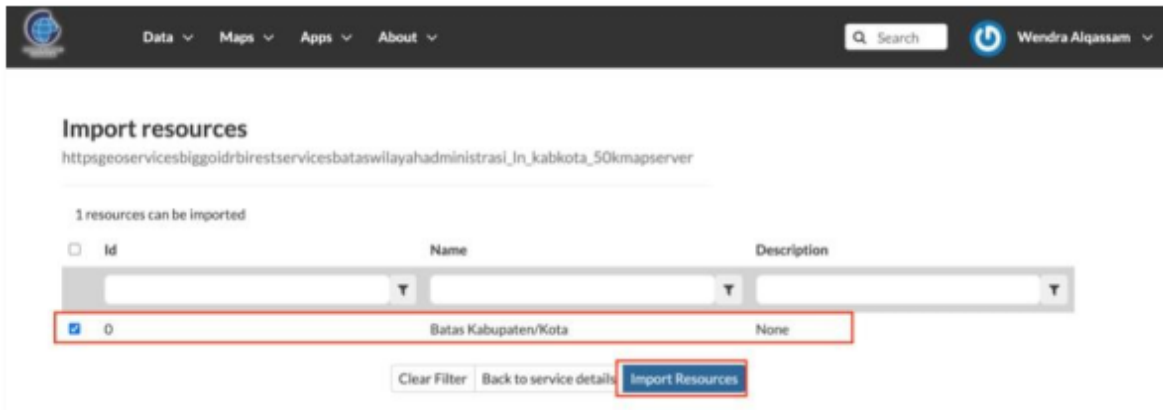
1. Menambahkan GIS Services dari Geoportal instansi/lembaga lain untuk ditampilkan di system sendiri. Contoh menambahkan GIS Services dari Badan Informasi Geospasial tentang batas wilayah kab/kota dengan url services :
[https://geoservices.big.go.id/rbi/rest/services/BATASWILAYAH/Administrasi LN KabKota 50K/MapServer](https://geoservices.big.go.id/rbi/rest/services/BATASWILAYAH/Administrasi_LN_KabKota_50K/MapServer)
2. Masuk ke menu **Data**→**Add Remote Services**



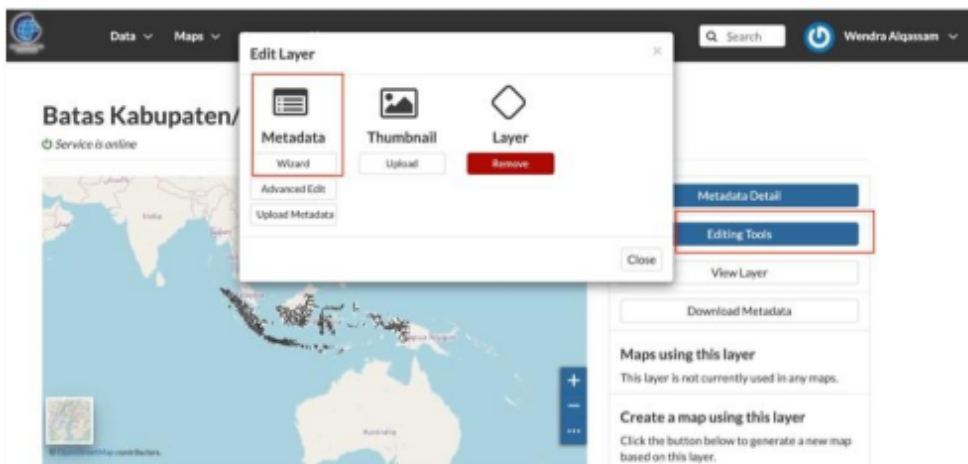
3. Tambahkan **URL Services**, dan Pilih **Services Type**, lalu klik **Create**

A screenshot of the 'Register New Service' form in the Geoportal web application. The form has two input fields: 'Service URL' and 'Service Type'. The 'Service URL' field contains the text 'https://geoservices.big.go.id/rbi/rest/services/BATASWILAYAH/Administrasi_LN_KabKota_50K/MapServer'. The 'Service Type' dropdown menu is set to 'ArcGIS REST MapServer'. A red box highlights the 'Create' button at the bottom left of the form. The top navigation bar shows the user's name 'Wendra Alqassam' and a search bar.

4. Pilih Resources data yang ingin dimasukkan lalu klik **Import Resources**



5. Services sukses ditampilkan, selanjutnya Melengkapi metadata dan mengatur permission



Revision #1

Created 12 August 2024 04:05:55 by Tim Datago

Updated 12 August 2024 04:06:31 by Tim Datago